

BATTLEFUN LASER SKIRMISH MAP AND DIRECTION

BATTLEFIELD: PENNANT HILLS

Baden-Powell Scout Centre, Pomona St, Pennant Hills NSW 2120

DIRECTION

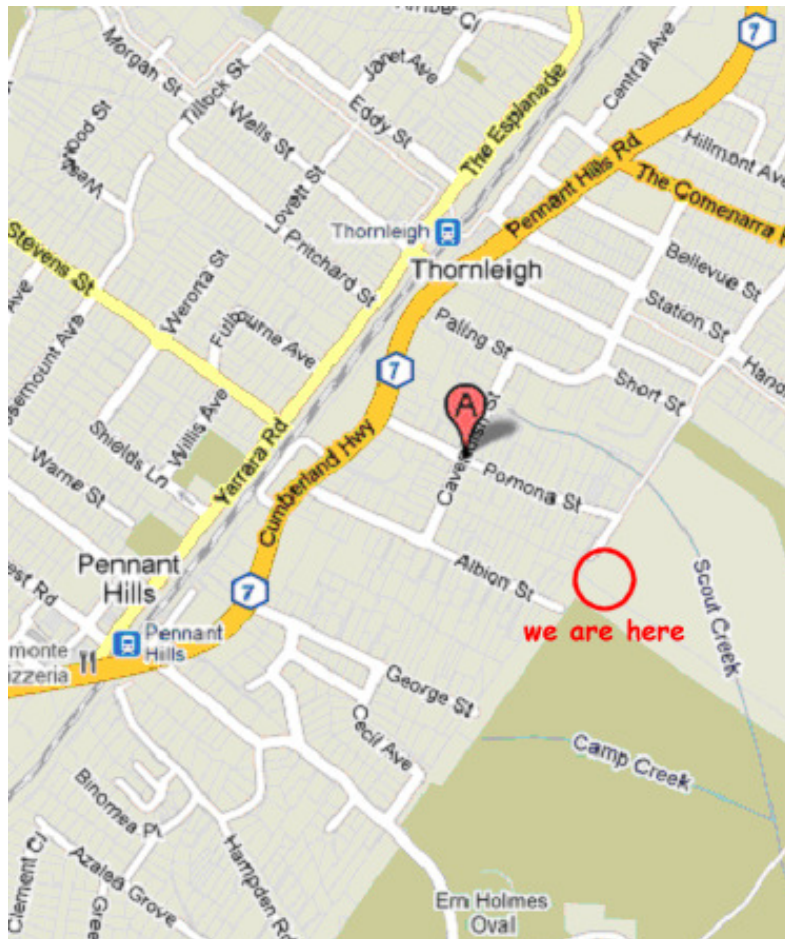
From Parramatta / M2 Freeway

Keep right at Pennant Hills Rd and turn right into Pomona St. Go to the end of the street, look for Baden Powell Camp and follow the signs.

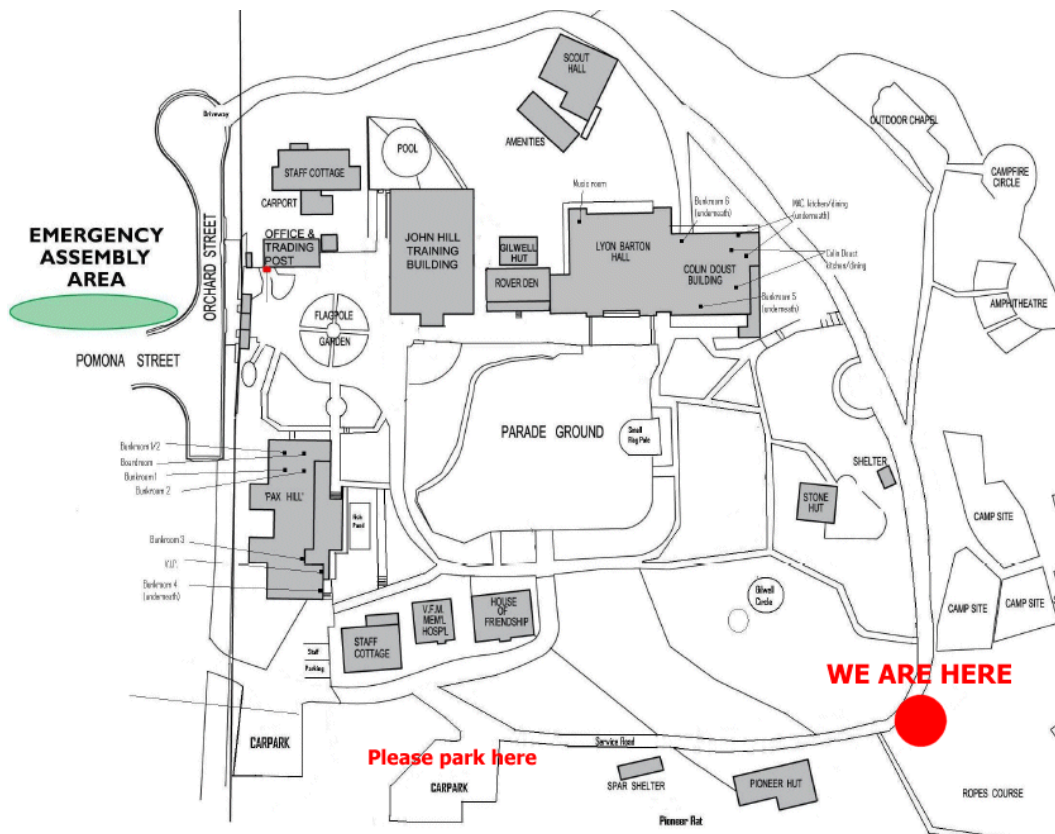
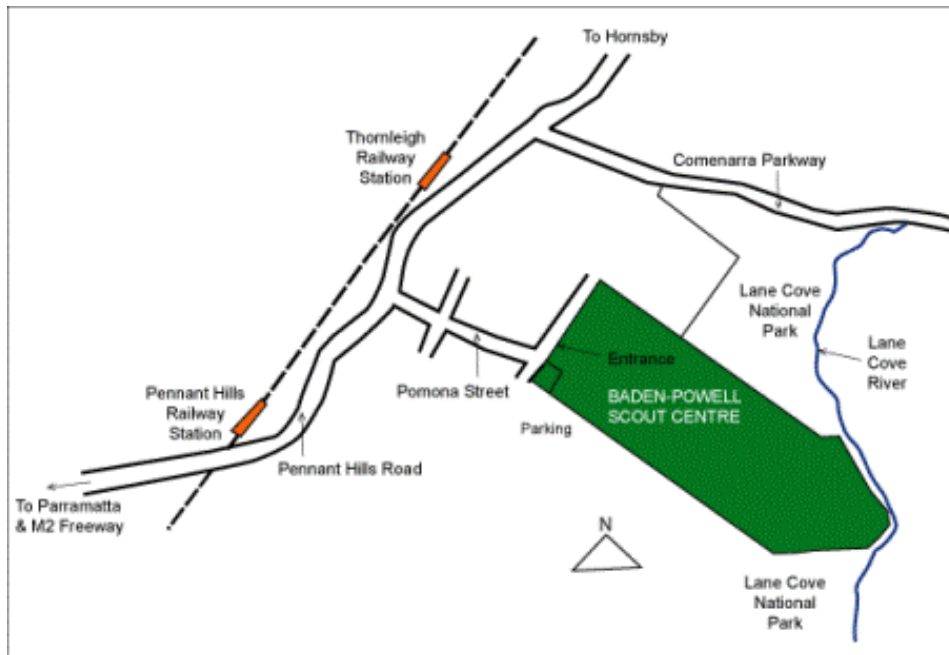
From Hornsby

Keep left at Pennant Hills Rd and turn left into Pomona St. Go to the end of the street, look for Baden Powell Camp and follow the signs.

STREET MAP



FIELD MAP



Once you arrive on the site, please observe the signs.

Please see the Field Commander at the registration desk before unloading and setting up your picnic and kindly follow directions given by the staff.

Drive safely, see you there!

CONDITIONS OF ENTRY

Being a natural bushland, during wet weather this site is known for leeches and bush ticks. Even though they are not dangerous it may cause discomfort to some. We freely provide 'aeroguard' and all members of our staff carry first aid kits and can remove them. Most players are usually not affected if they avoid very wet areas.

Please do not wander around in buildings or rooms in the area as it may disturb and inconvenience other people using the site. Please only use the toilets and picnic areas allocated to you. Pets and balloons are not permitted in this field.

Climbing trees, throwing objects, or disturbing wild life are strictly prohibited.

During busy periods, the carpark inside may become full but off street parking is always available within easy walking distance, outside the site.